



LJÓMA

Rally

Ljómarally 29. júlí 2023

205  
Kilometers

63  
Waypoints

205  
Fuel Range

**START**  
Vélaval í Varmahlíð






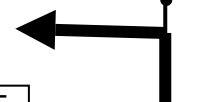

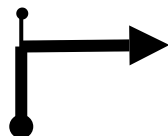
**FINISH**  
Vélaval í Varmahlíð

### WARNING!!!

**THIS ROUTE MAY BE DANGEROUS. FOLLOW THIS ROUTE AT YOUR OWN RISK.**

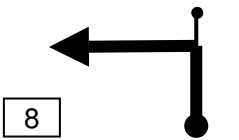
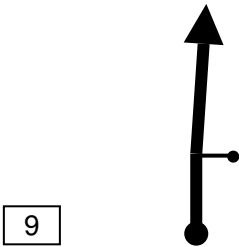
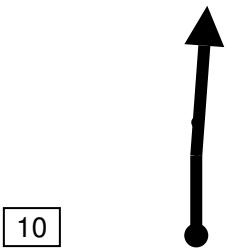

Conditions change over time. Route leads to remote areas many miles from help. This is not a "closed" course. The route crosses and travels on public roads and highways where other vehicles, pedestrians, and animals may be present. Some hazards are identified here, for illustration purposes only, but most hazards are not identified or marked. Information provided is approximate, and should not be considered precise. Obey all laws and use caution at all times. If signs, maps, or other indicators suggest the route travels into closed, illegal, private property, or otherwise restricted areas, this roadbook should not be followed into such areas.

**RALLY NAVIGATOR IS NOT RESPONSIBLE FOR THE ACCURACY OR SAFETY OF THIS ROUTE.**

From TC		1	Vélaval	DISTANCE	18.25 km	DAY	29. júlí 2023
To TC		1a	Mælifellsdalur 1 A	AVERAGE	49.77 kph	SECTION	1
				TIME ALLOWED	22 min		
DISTANCE		DIRECTION		INFORMATION			DISTANCE REGRESS
TOTAL	PARTIAL						
0,00	0,00	1		 <b>TC 1</b> Vélaval	Ræsing við Vélaval í Varmahlíð		18,25
				N-65°33.188' W-19°26.548' ALT: 0 m			
0,01	0,01	2					18,24
0,07	0,06	3		Beygt til vinstri inn á þjóðveg 1			18,18
0,23	0,16	4		Beygt til vinstri eftir þjóðvegi 1			18,02
0,98	0,75	5		Beygt til vinstri út af þjóðvegi 1 inn á veg 752			17,27
2,59	1,61	6		Efribyggðarvegur 751			15,66
12,16	9,57	7		Efribyggðarvegur 751			6,09













PROXIMA NOTA  
PROCH NOTE  
NEXT NOTE

1,42

From TC		<b>1</b>	<b>Vélaval</b>	DISTANCE	<b>18.25 km</b>	DAY	<b>29. júlí 2023</b>
To TC		<b>1a</b>	<b>Mælifellsdalur 1 A</b>	AVERAGE	<b>49.77 kph</b>	SECTION	<b>1</b>
						TIME ALLOWED	<b>22 min</b>
DISTANCE		DIRECTION		INFORMATION		DISTANCE REGRESS	
TOTAL	PARTIAL						
13,58	1,42			Hveravellir 116 km		4,67	
17,70	4,12			Kiðaskarð		0,55	
18,25	0,55			 <b>TC 1a</b> Mælifellsdalur 1 A  (0,02) N-65°24.800' W-19°24.074' ALT: 271 m		0,00	

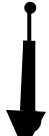


PROXIMA NOTA  
PROCH NOTE  
NEXT NOTE

**0,02**

From TC		1a Mælifellsdalur 1 A		DISTANCE		DAY	
To TC				24.11 km		29. júlí 2023	
SPECIAL STAGE				RECORD		TIME ALLOWED	
Mælifellsdalur 1				1		67 min	
DISTANCE		DIRECTION		INFORMATION		DISTANCE REGRESS	
TOTAL	PARTIAL						
1	0,00	0,00	 <div style="display: flex; justify-content: space-between; align-items: center;"> <span>1</span> <span>23.49</span> </div>	 <p><b>START</b> <b>SS 1</b> Mælifellsdalur 1 23.49 km</p> <div style="border: 1px solid black; padding: 2px; margin-top: 5px;"> <p>N-65°24.788' W-19°24.082'</p> <p>ALT: 271 m</p> </div>	1	24,11	
	0,09	0,09	 <div style="display: flex; justify-content: space-between; align-items: center;"> <span>2</span> <span>23.40</span> </div>			24,02	
	3,69	3,60	 <div style="display: flex; justify-content: space-between; align-items: center;"> <span>3</span> <span>19.80</span> </div>	<p><b>Borð-bílastæði, gönguleið Mælifellshnjúkur</b></p>		20,42	
	20,89	17,20	 <div style="display: flex; justify-content: space-between; align-items: center;"> <span>4</span> <span>2.60</span> </div>	<p><b>Gilhagadalur</b></p>		3,22	
	23,49	2,60	 <div style="display: flex; justify-content: space-between; align-items: center;"> <span>5</span> <span>0.00</span> </div>	 <p><b>FINISH</b> <b>SS 1</b> Mælifellsdalur 1 23.49 km</p> <div style="border: 1px solid black; padding: 2px; margin-top: 5px;"> <p>N-65°14.714' W-19°27.067'</p> <p>ALT: 593 m</p> </div>		0,62	
	23,70	0,21	 <div style="display: flex; justify-content: space-between; align-items: center;"> <span>6</span> </div>	 <p><b>STOP</b></p> <div style="border: 1px solid black; padding: 2px; margin-top: 5px;"> <p>N-65°14.602' W-19°27.049'</p> <p>ALT: 585 m</p> </div>		0,41	
	23,75	0,05	 <div style="display: flex; justify-content: space-between; align-items: center;"> <span>7</span> </div>			0,36	









PROXIMA NOTA  
PROCH NOTE  
NEXT NOTE

0,15

From TC		1a Mælifellsdalur 1 A		DISTANCE		DAY	
To TC				24.11 km		29. júlí 2023	
SPECIAL STAGE				RECORD		TIME ALLOWED	
Mælifellsdalur 1 23.49 km				1		67 min	
DISTANCE		DIRECTION		INFORMATION		DISTANCE REGRESS	
TOTAL	PARTIAL						
23,91	0,16	<div style="border: 1px solid black; display: inline-block; padding: 2px;">8</div> 		<p style="text-align: center;"><b>Byrjun á viðgerðasvæði, viðsnúningur</b></p>		0,20	
24,11	0,20	<div style="border: 1px solid black; display: inline-block; padding: 2px;">9</div> 		 <p style="text-align: center;"><b>TC</b></p> <p style="text-align: center;">(0,06)</p> <div style="border: 1px solid black; padding: 2px; width: fit-content; margin: auto;"> N-65° 14.602'  W-19° 27.044'  ALT: 585 m </div>		0,00	



PROXIMA NOTA  
PROCH NOTE  
NEXT NOTE

0,06

From TC		DISTANCE		DAY	
To TC		23.77 km		29. júlí 2023	
SPECIAL STAGE		RECORD		SECTION	
Mælifellsdalur 2		23.37 km		1	
				TIME ALLOWED	
				67 min	
DISTANCE		DIRECTION		INFORMATION	
TOTAL	PARTIAL			DISTANCE REGRESS	
2	0,00	0,00	ext	 <p>START SS 2 Mælifellsdalur 2 23.37 km</p> <p>N-65° 14.635' W-19° 27.048' ALT: 588 m</p>	23,77
	2,73	2,73	1		20,64
	19,92	17,19	2		3,85
	23,37	3,45	3		0,40
	23,60	0,23	4	 <p>FINISH SS 2 Mælifellsdalur 2 23.37 km</p> <p>N-65° 24.675' W-19° 24.067' ALT: 282 m</p>	0,17
	23,66	0,06	5	 <p>STOP</p> <p>N-65° 24.790' W-19° 24.087' ALT: 271 m</p>	0,11
	23,70	0,04	6		0,07
			7	 <p>ext</p>	







PROXIMA NOTA  
PROCH NOTE  
NEXT NOTE

0,07

From TC		DISTANCE		DAY <b>29. júlí 2023</b>	
To TC		<b>23.77 km</b>		SECTION <b>1</b>	
SPECIAL STAGE			RECORD	TIME ALLOWED	
<b>Mælifellsdalur 2</b>			<b>23.37 km</b>	<b>67 min</b>	
DISTANCE		DIRECTION		INFORMATION	
TOTAL	PARTIAL			DISTANCE REGRESS	
<b>23,77</b>	<b>0,07</b>			<b>TC</b>   (0,02) N-65°24.799' W-19°24.068' ALT: 271 m	
		8			

PROXIMA NOTA  
PROCH NOTE  
NEXT NOTE









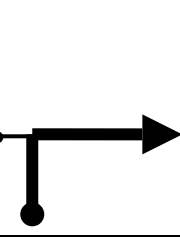


**0,02**

From TC		To TC		DISTANCE	DAY
		<b>Mælifellsdalur 3</b>		<b>24.07 km</b>	<b>29. júlí 2023</b>
SPECIAL STAGE		RECORD		TIME ALLOWED	
<b>Mælifellsdalur 3</b>		<b>3</b>		<b>67 min</b>	
		<b>23.45 km</b>			
DISTANCE		DIRECTION		INFORMATION	
TOTAL	PARTIAL			DISTANCE REGRESS	
<b>3</b>					<b>3</b>
0,00	0,00	1	23.45	 <b>START SS 3</b> Mælifellsdalur 3 23.45 km N-65°24.787' W-19°24.077' ALT: 272 m	24,07
23,45	23,45	2	0.00	 <b>FINISH SS 3</b> Mælifellsdalur 3 23.45 km N-65°14.714' W-19°27.064' ALT: 593 m	0,62
23,66	0,21	3		 <b>STOP</b> N-65°14.602' W-19°27.036' ALT: 584 m	0,41
23,71	0,05	4			0,36
23,86	0,15	5		 <b>Byrjun á viðgerðasvæði, viðsnúningur</b>	0,21
24,07	0,21	6		 <b>TC</b> Mælifellsdalur 3 (0,06) N-65°14.602' W-19°27.032' ALT: 584 m	0,00

PROXIMA NOTA  
PROCH NOTE  
NEXT NOTE



0,06



From TC		Mælifellsdalur 3		DISTANCE	DAY	29. júlí 2023
To TC				55.29 km	SECTION	1
SPECIAL STAGE		Mælifellsdalur 4		RECORD	TIME ALLOWED	
		23.38 km			77 min	
DISTANCE		DIRECTION		INFORMATION		DISTANCE REGRESS
TOTAL	PARTIAL					
4	0,00	0,00	 1 23.38	 START SS 4 Mælifellsdalur 4 23.38 km N-65°14.635' W-19°27.039' ALT: 587 m	4	55,29
	23,38	23,38	 2 0.00	 FINISH SS 4 Mælifellsdalur 4 23.38 km N-65°24.676' W-19°24.064' ALT: 282 m		31,91
	23,62	0,24	 3	 STOP N-65°24.799' W-19°24.062' ALT: 271 m		31,67
	23,65	0,03	 4			31,64
	28,29	4,64	 5	Efribyggðarvegur 751		27,00
	29,72	1,43	 6	Skagafjarðarvegur 752		25,57
	49,70	19,98	 7	Brú yfir Vestari-Jökulsá		5,59





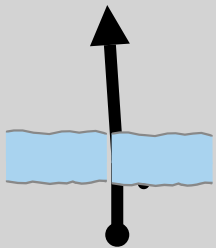







PROXIMA NOTA  
PROCH NOTE  
NEXT NOTE

5,59

From TC		<b>Mælifellsdalur 3</b>		DISTANCE	<b>55.29 km</b>		DAY	<b>29. júlí 2023</b>		
To TC						SECTION		<b>1</b>		
SPECIAL STAGE				<b>Mælifellsdalur 4</b>		<b>23.38 km</b>		RECORD	<b>4</b>	
						TIME ALLOWED		<b>77 min</b>		
DISTANCE				DIRECTION		INFORMATION			DISTANCE REGRESS	
TOTAL	PARTIAL									
<b>55,29</b>	<b>5,59</b>					 <b>TC</b>			<b>0,00</b>	
		<b>8</b>				(0,03) N-65° 17.184' W-19° 02.035' ALT: 258 m				





PROXIMA NOTA  
PROCH NOTE  
NEXT NOTE

**0,03**

From TC		DISTANCE		DAY	
To TC		10.70 km		29. júlí 2023	
SPECIAL STAGE		RECORD		SECTION	
Vesturdalur 1		5		1	
10.57 km				TIME ALLOWED	
				min	
DISTANCE		DIRECTION	INFORMATION	DISTANCE REGRESS	
TOTAL	PARTIAL				
0,00	0,00	 1 10.57	 <b>START</b> <b>SS 5</b> Vesturdalur 1 10.57 km N-65°17.171' W-19°02.005' ALT: 258 m	10,70	
0,03	0,03	 2 10.54		10,67	
3,97	3,94	 3 6.60	<b>Giljá óbrúuð á</b>	6,73	
5,37	1,40	 4 5.20	<b>Varúð hættuleg vinstri beygja, hátt fall</b>	5,33	
10,57	5,20	 5 0.00	 <b>FINISH</b> <b>SS 5</b> Vesturdalur 1 10.57 km N-65°12.577' W-18°55.838' ALT: 419 m	0,13	
10,66	0,09	 6	 <b>STOP</b> N-65°12.539' W-18°55.762' ALT: 422 m	0,04	
10,68	0,02	 7	 <b>Viðsnúningur, Þjónustubann</b>	0,02	







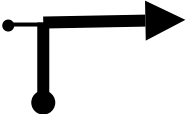
PROXIMA NOTA  
PROCH NOTE  
NEXT NOTE

0,00

From TC		DISTANCE		DAY <b>29. júlí 2023</b>	
To TC		<b>10.70 km</b>		SECTION <b>1</b>	
SPECIAL STAGE			5		RECORD
<b>Vesturdalur 1</b>			<b>10.57 km</b>		TIME ALLOWED
					<b>min</b>
DISTANCE		DIRECTION	INFORMATION	DISTANCE REGRESS	
TOTAL	PARTIAL				
10,68	0,00	<div style="text-align: center;">  </div> <div style="text-align: center; border: 1px solid black; width: 20px; margin: 5px auto;">8</div>	<div style="text-align: center;">  </div>	0,02	
10,70	0,02	<div style="text-align: center;">  </div> <div style="text-align: center; border: 1px solid black; width: 20px; margin: 5px auto;">9</div>	<div style="text-align: center;">  </div> <div style="text-align: right; padding-right: 10px;"> <b>TC</b>   (0,02)  N-65° 12.540'  W-18° 55.760'  ALT: 423 m </div>	0,00	

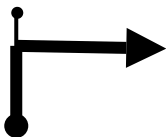
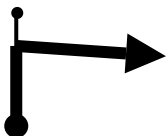
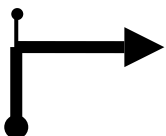




PROXIMA NOTA  
PROCH NOTE  
NEXT NOTE

**0,02**

From TC		To TC		DISTANCE	DAY
				<b>48.41 km</b>	<b>29. júlí 2023</b>
SPECIAL STAGE		RECORD		TIME ALLOWED	
<b>Vesturdalur 2 Ofurleið</b>		<b>6</b>		<b>60 min</b>	
DISTANCE		DIRECTION		INFORMATION	DISTANCE REGRESS
TOTAL	PARTIAL				
<b>6</b>					<b>6</b>
0,00	0,00	1	10.49	 <b>START</b> <b>SS 6</b> Vesturdalur 2 Ofurleið 10.49 km N-65°12.550' W-18°55.778' ALT: 422 m	48,41
0,02	0,02	2	10.47	 Text	48,39
6,66	6,64	3	3.83	 <b>Giljá</b> <b>óbrúuð á</b>	41,75
10,49	3,83	4	0.00	 <b>FINISH</b> <b>SS 6</b> Vesturdalur 2 Ofurleið 10.49 km N-65°17.129' W-19°01.858' ALT: 267 m	37,92
10,66	0,17	5		 <b>STOP</b>  N-65°17.181' W-19°02.033' ALT: 257 m	37,75
10,69	0,03	6		 <b>Ekið að</b> <b>endamarki</b> <b>Vélaval</b> <b>Varmahlíð</b>	37,72
47,40	36,71	7		 <b>Beygt til hægri inn á</b> <b>Þjóðveg 1 í átt að</b> <b>Varmahlíð</b>	1,01

PROXIMA NOTA  
PROCH NOTE  
NEXT NOTE

**0,75**

From TC		DISTANCE		DAY	
To TC		48.41 km		29. júlí 2023	
SPECIAL STAGE		RECORD		SECTION	
Vesturdalur 2 Ofurleið 10.49 km		6		1	
		TIME ALLOWED		60 min	
DISTANCE		DIRECTION	INFORMATION	DISTANCE REGRESS	
TOTAL	PARTIAL				
48,16	0,76	<div style="border: 1px solid black; padding: 2px; display: inline-block;">8</div> 	Beygt til hægri eftir þjóðvegi 1	0,25	
48,31	0,15	<div style="border: 1px solid black; padding: 2px; display: inline-block;">9</div> 	Beygt til hægri af þjóðvegi 1 í átt að Vélaval	0,10	
48,37	0,06	<div style="border: 1px solid black; padding: 2px; display: inline-block;">10</div> 	Beygt til hægri inn á plan við Vélaval	0,04	
48,39	0,02	<div style="border: 1px solid black; padding: 2px; display: inline-block;">11</div> 		0,02	
48,40	0,01	<div style="border: 1px solid black; padding: 2px; display: inline-block;">12</div> 	<div style="text-align: center;">  TC         </div> <div style="text-align: center; color: red;">(0,00)</div> <div style="border: 1px solid black; padding: 2px; display: inline-block; margin-top: 5px;">           N-65°33.184'            W-19°26.571'            ALT: 19 m         </div>	0,01	
48,41	0,01	<div style="border: 1px solid black; padding: 2px; display: inline-block;">13</div> 	Inn í Parc fermé	0,00	

205  
Km

63  
Waypoints

205 Km  
Fuel Range

**START**  
Vélaval í Varmahlíð

**FINISH**  
Vélaval í Varmahlíð

**POWERED BY**



Ljómarallý 29. júlí 2023

**WWW.RALLYNAVIGATOR.COM**