



Ljómarallý 27. júlí 2024

205
Kilometers

63
Waypoints

205
Fuel Range

START
Vélaval í Varmahlíð

FINISH
Vélaval í Varmahlíð



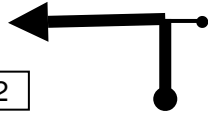
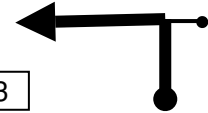
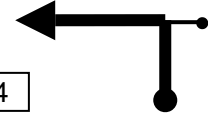
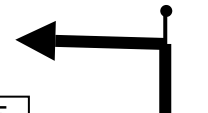

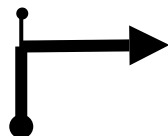
WARNING!!!

THIS ROUTE MAY BE DANGEROUS. FOLLOW THIS ROUTE AT YOUR OWN RISK.

Conditions change over time. Route leads to remote areas many miles from help. This is not a "closed" course. The route crosses and travels on public roads and highways where other vehicles, pedestrians, and animals may be present. Some hazards are identified here, for illustration purposes only, but most hazards are not identified or marked. Information provided is approximate, and should not be considered precise. Obey all laws and use caution at all times. If signs, maps, or other indicators suggest the route travels into closed, illegal, private property, or otherwise restricted areas, this roadbook should not be followed into such areas.

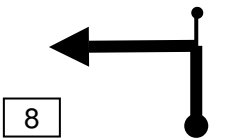
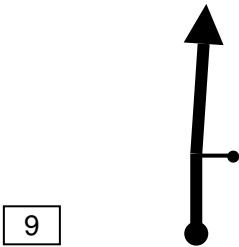
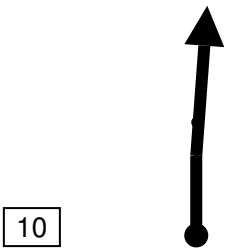

RALLY NAVIGATOR IS NOT RESPONSIBLE FOR THE ACCURACY OR SAFETY OF THIS ROUTE.

FOR PERSONAL USE ONLY
km@simnet.is
NOT FOR COMMERCIAL USE

From TC		1	Vélaval	DISTANCE	18.25 km	DAY	27. júlí 2024
To TC		1a	Mælifellsdalur 1 A	AVERAGE	40.56 kph	SECTION	1
						TIME ALLOWED	27 min
DISTANCE		DIRECTION		INFORMATION			DISTANCE REGRESS
TOTAL	PARTIAL						
0,00	0,00	1			TC 1 Vélaval		18,25
				Ræsing við Vélaval í Varmahlíð			
				N-65°33.188' W-19°26.548'			
0,01	0,01	2					18,24
0,07	0,06	3		Beygt til vinstri inn á Þjóðveg 1			18,18
0,23	0,16	4		Beygt til vinstri eftir Þjóðvegi 1			18,02
0,98	0,75	5		Beygt til vinstri út af Þjóðvegi 1 inn á veg 752			17,27
2,59	1,61	6		Efribyggðarvegur 751			15,66
12,16	9,57	7		Efribyggðarvegur 751			6,09













PROXIMA NOTA
PROCH NOTE
NEXT NOTE

1,42

From TC		1	Vélaval	DISTANCE	18.25 km	DAY	27. júlí 2024
To TC		1a	Mælifellsdalur 1 A	AVERAGE	40.56 kph	SECTION	1
				TIME ALLOWED	27 min		
DISTANCE		DIRECTION		INFORMATION		DISTANCE REGRESS	
TOTAL	PARTIAL						
13,58	1,42			Hveravellir 116 km		4,67	
17,70	4,12			Kiðaskarð		0,55	
18,25	0,55			 TC 1a Mælifellsdalur 1 A (0,02) N-65°24.800' W-19°24.074' ALT: 271 m		0,00	

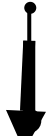


PROXIMA NOTA
PROCH NOTE
NEXT NOTE

0,02

From TC		1a Mælifellsdalur 1 A		DISTANCE		DAY	
To TC				24.11 km		27. júlí 2024	
SPECIAL STAGE				RECORD		TIME ALLOWED	
Mælifellsdalur 1				1		67 min	
DISTANCE		DIRECTION		INFORMATION		DISTANCE REGRESS	
TOTAL	PARTIAL						
1	0,00	0,00	 <div style="display: flex; justify-content: space-between; align-items: center;"> 1 23.49 </div>	 <p>START SS 1 Mælifellsdalur 1 23.49 km</p> <div style="border: 1px solid black; padding: 2px; margin-top: 5px;"> N-65°24.788' W-19°24.082' ALT: 271 m </div>	1	24,11	
	0,09	0,09	 <div style="display: flex; justify-content: space-between; align-items: center;"> 2 23.40 </div>			24,02	
	3,69	3,60	 <div style="display: flex; justify-content: space-between; align-items: center;"> 3 19.80 </div>	<p>Borð-bílastæði, gönguleið Mælifellshnjúkur</p>		20,42	
	20,89	17,20	 <div style="display: flex; justify-content: space-between; align-items: center;"> 4 2.60 </div>	<p>Gilhagadalur</p>		3,22	
	23,49	2,60	 <div style="display: flex; justify-content: space-between; align-items: center;"> 5 0.00 </div>	 <p>FINISH SS 1 Mælifellsdalur 1 23.49 km</p> <div style="border: 1px solid black; padding: 2px; margin-top: 5px;"> N-65°14.714' W-19°27.067' ALT: 593 m </div>		0,62	
	23,70	0,21	 <div style="display: flex; justify-content: space-between; align-items: center;"> 6 </div>	 <p>STOP</p> <div style="border: 1px solid black; padding: 2px; margin-top: 5px;"> N-65°14.602' W-19°27.049' ALT: 585 m </div>		0,41	
	23,75	0,05	 <div style="display: flex; justify-content: space-between; align-items: center;"> 7 </div>			0,36	












PROXIMA NOTA
PROCH NOTE
NEXT NOTE

0,15

From TC		1a Mælifellsdalur 1 A		DISTANCE		DAY	
To TC				24.11 km		27. júlí 2024	
SPECIAL STAGE				RECORD		TIME ALLOWED	
Mælifellsdalur 1 23.49 km				1		67 min	
DISTANCE		DIRECTION		INFORMATION		DISTANCE REGRESS	
TOTAL	PARTIAL						
23,91	0,16	<div style="border: 1px solid black; display: inline-block; padding: 2px;">8</div> 		<p style="text-align: center;">Byrjun á viðgerðasvæði, viðsnúningur</p>		0,20	
24,11	0,20	<div style="border: 1px solid black; display: inline-block; padding: 2px;">9</div> 		 TC (0,06) N-65° 14.602' W-19° 27.044' ALT: 585 m		0,00	



PROXIMA NOTA
PROCH NOTE
NEXT NOTE

0,06

From TC		DISTANCE		DAY	
To TC		23.77 km		27. júlí 2024	
SPECIAL STAGE		RECORD		SECTION	
Mælifellsdalur 2		23.37 km		1	
				TIME ALLOWED	
				67 min	
DISTANCE		DIRECTION		INFORMATION	
TOTAL	PARTIAL			DISTANCE REGRESS	
2	0,00	0,00	ext	 START SS 2 Mælifellsdalur 2 23.37 km <div style="border: 1px solid black; padding: 2px; margin-top: 5px;"> N-65° 14.635' W-19° 27.048' ALT: 588 m </div>	23,77
	2,73	2,73	1	 23.37	
	2,73	2,73	2	 20.64	Gilhagadalur 21,04
	19,92	17,19	3	 3.45	Borð-bílastæði, gönguleið Mælifellshnjúkur 3,85
	23,37	3,45	4	 0.00	 FINISH SS 2 Mælifellsdalur 2 23.37 km <div style="border: 1px solid black; padding: 2px; margin-top: 5px;"> N-65° 24.675' W-19° 24.067' ALT: 282 m </div>
	23,60	0,23	5	 	 STOP <div style="border: 1px solid black; padding: 2px; margin-top: 5px;"> N-65° 24.790' W-19° 24.087' ALT: 271 m </div>
	23,66	0,06	6	 	 0,11
	23,70	0,04	7	 ext	Byrjun á viðgerðasvæði, viðsnúningur 0,07













PROXIMA NOTA
PROCH NOTE
NEXT NOTE

0,07

From TC		DISTANCE		DAY 27. júlí 2024	
To TC		23.77 km		SECTION 1	
SPECIAL STAGE		2		RECORD	
Mælifellsdalur 2		23.37 km		TIME ALLOWED 67 min	
DISTANCE		DIRECTION		INFORMATION	
TOTAL	PARTIAL			DISTANCE REGRESS	
23,77	0,07			 TC (0,02) N-65°24.799' W-19°24.068' ALT: 271 m	
		8			












PROXIMA NOTA
PROCH NOTE
NEXT NOTE

0,02

From TC		To TC		DISTANCE	DAY
		Mælifellsdalur 3		24.07 km	27. júlí 2024
SPECIAL STAGE		RECORD		SECTION	
Mælifellsdalur 3		3		1	
23.45 km				TIME ALLOWED	
				67 min	
DISTANCE		DIRECTION	INFORMATION	DISTANCE REGRESS	
TOTAL	PARTIAL				
3				3	
0,00	0,00	 <div style="display: flex; justify-content: space-between;">123.45</div>	 START SS 3 Mælifellsdalur 3 23.45 km <div style="border: 1px solid black; padding: 2px; margin-top: 5px;">N-65°24.787' W-19°24.077'</div> <div style="border: 1px solid black; padding: 2px; margin-top: 2px;">ALT: 272 m</div>	24,07	
23,45	23,45	 <div style="display: flex; justify-content: space-between;">20.00</div>	 FINISH SS 3 Mælifellsdalur 3 23.45 km <div style="border: 1px solid black; padding: 2px; margin-top: 5px;">N-65°14.714' W-19°27.064'</div> <div style="border: 1px solid black; padding: 2px; margin-top: 2px;">ALT: 593 m</div>	0,62	
23,66	0,21	 <div style="display: flex; justify-content: space-between;">3</div>	 STOP <div style="border: 1px solid black; padding: 2px; margin-top: 5px;">N-65°14.602' W-19°27.036'</div> <div style="border: 1px solid black; padding: 2px; margin-top: 2px;">ALT: 584 m</div>	0,41	
23,71	0,05	 <div style="display: flex; justify-content: space-between;">4</div>		0,36	
23,86	0,15	 <div style="display: flex; justify-content: space-between;">5</div>	 Byrjun á viðgerðasvæði, viðsnúningur	0,21	
24,07	0,21	 <div style="display: flex; justify-content: space-between;">6</div>	 TC Mælifellsdalur 3 <div style="margin-top: 5px;">(0,06)</div> <div style="border: 1px solid black; padding: 2px; margin-top: 2px;">N-65°14.602' W-19°27.032'</div> <div style="border: 1px solid black; padding: 2px; margin-top: 2px;">ALT: 584 m</div>	0,00	



PROXIMA NOTA
PROCH NOTE
NEXT NOTE

0,06

From TC		Mælifellsdalur 3		DISTANCE	DAY	27. júlí 2024
To TC				55.29 km	SECTION	1
SPECIAL STAGE		Mælifellsdalur 4		RECORD	TIME ALLOWED	
		23.38 km			77 min	
DISTANCE		DIRECTION		INFORMATION		DISTANCE REGRESS
TOTAL	PARTIAL					
4	0,00	0,00	 1 23.38	 START SS 4 Mælifellsdalur 4 23.38 km N-65°14.635' W-19°27.039' ALT: 587 m	4	55,29
	23,38	23,38	 2 0.00	 FINISH SS 4 Mælifellsdalur 4 23.38 km N-65°24.676' W-19°24.064' ALT: 282 m		31,91
	23,62	0,24	 3	 STOP N-65°24.799' W-19°24.062' ALT: 271 m		31,67
	23,65	0,03	 4			31,64
	28,29	4,64	 5	Efribyggðarvegur 751		27,00
	29,72	1,43	 6	Skagafjarðarvegur 752		25,57
	49,70	19,98	 7	Brú yfir Vestari-Jökulsá		5,59





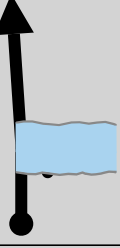







PROXIMA NOTA
PROCH NOTE
NEXT NOTE

5,59

From TC		Mælifellsdalur 3		DISTANCE	55.29 km		DAY	27. júlí 2024	
To TC							SECTION	1	
SPECIAL STAGE				4	RECORD	TIME ALLOWED			
Mælifellsdalur 4				23.38 km		77 min			
DISTANCE		DIRECTION			INFORMATION				DISTANCE REGRESS
TOTAL	PARTIAL								
55,29	5,59				 TC				0,00
		<div style="border: 1px solid black; display: inline-block; padding: 2px;">8</div>			(0,03)				
					<div style="border: 1px solid black; display: inline-block; padding: 2px;">N-65° 17.184'</div> <div style="border: 1px solid black; display: inline-block; padding: 2px;">W-19° 02.035'</div> ALT: 258 m				





PROXIMA NOTA
PROCH NOTE
NEXT NOTE

0,03

From TC		DISTANCE		DAY	
To TC		10.70 km		27. júlí 2024	
SPECIAL STAGE		RECORD		TIME ALLOWED	
Vesturdalur 1		5		min	
10.57 km					
DISTANCE		DIRECTION	INFORMATION	DISTANCE REGRESS	
TOTAL	PARTIAL				
0,00	0,00	 1 10.57	 START SS 5 Vesturdalur 1 10.57 km <div style="border: 1px solid black; padding: 2px; width: fit-content;"> N-65°17.171' W-19°02.005' ALT: 258 m </div>	10,70	
0,03	0,03	 2 10.54		10,67	
3,97	3,94	 3 6.60	Giljá óbrúuð á	6,73	
5,37	1,40	 4 5.20	Varúð hættuleg vinstri beygja, hátt fall	5,33	
10,57	5,20	 5 0.00	 FINISH SS 5 Vesturdalur 1 10.57 km <div style="border: 1px solid black; padding: 2px; width: fit-content;"> N-65°12.577' W-18°55.838' ALT: 419 m </div>	0,13	
10,66	0,09	 6	 STOP <div style="border: 1px solid black; padding: 2px; width: fit-content;"> N-65°12.539' W-18°55.762' ALT: 422 m </div>	0,04	
10,68	0,02	 7	 Viðsnúningur, Þjónustubann	0,02	












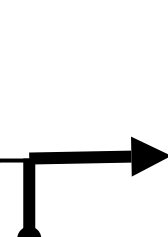
PROXIMA NOTA
PROCH NOTE
NEXT NOTE

0,00

From TC		DISTANCE		DAY 27. júlí 2024	
To TC		10.70 km		SECTION 1	
SPECIAL STAGE			RECORD		TIME ALLOWED
Vesturdalur 1			5		min
			10.57 km		
DISTANCE		DIRECTION	INFORMATION	DISTANCE REGRESS	
TOTAL	PARTIAL				
10,68	0,00	 <div style="border: 1px solid black; display: inline-block; padding: 2px;">8</div>		0,02	
10,70	0,02	 <div style="border: 1px solid black; display: inline-block; padding: 2px;">9</div>	 <div style="text-align: right; margin-top: 10px;"> TC (0,02) N-65° 12.540' W-18° 55.760' ALT: 423 m </div>	0,00	

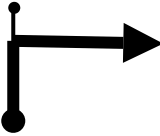
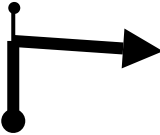
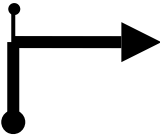




PROXIMA NOTA
PROCH NOTE
NEXT NOTE

0,02

From TC		DISTANCE		DAY	
To TC		48.41 km		27. júlí 2024	
SPECIAL STAGE		RECORD		TIME ALLOWED	
Vesturdalur 2 Ofurleið 10.49 km		6		60 min	
DISTANCE		DIRECTION	INFORMATION	DISTANCE REGRESS	
TOTAL	PARTIAL				
0,00	0,00	 1 10.49	 START SS 6 Vesturdalur 2 Ofurleið 10.49 km <div style="border: 1px solid black; padding: 2px; width: fit-content;"> N-65° 12.550' W-18° 55.778' ALT: 422 m </div>	48,41	
0,02	0,02	 Text 2 10.47		48,39	
6,66	6,64	 3 3.83	Giljá óbrúuð á	41,75	
10,49	3,83	 Text 4 0.00	 FINISH SS 6 Vesturdalur 2 Ofurleið 10.49 km <div style="border: 1px solid black; padding: 2px; width: fit-content;"> N-65° 17.129' W-19° 01.858' ALT: 267 m </div>	37,92	
10,66	0,17	 5	 STOP <div style="border: 1px solid black; padding: 2px; width: fit-content;"> N-65° 17.181' W-19° 02.033' ALT: 257 m </div>	37,75	
10,69	0,03	 Text 6	 Ekið að endamarki Vélaval Varmahlíð	37,72	
47,40	36,71	 7	Beygt til hægri inn á Þjóðveg 1 í átt að Varmahlíð	1,01	

PROXIMA NOTA
PROCH NOTE
NEXT NOTE

0,75

From TC		DISTANCE		DAY
To TC		48.41 km		27. júlí 2024
SPECIAL STAGE		RECORD		SECTION
Vesturdalur 2 Ofurleið 10.49 km		6		1
		TIME ALLOWED		60 min
DISTANCE		DIRECTION	INFORMATION	DISTANCE REGRESS
TOTAL	PARTIAL			
48,16	0,76	<div style="border: 1px solid black; padding: 2px; display: inline-block;">8</div> 	Beygt til hægri eftir Þjóðvegi 1	0,25
48,31	0,15	<div style="border: 1px solid black; padding: 2px; display: inline-block;">9</div> 	Beygt til hægri af Þjóðvegi 1 í átt að Vélaval	0,10
48,37	0,06	<div style="border: 1px solid black; padding: 2px; display: inline-block;">10</div> 	Beygt til hægri inn á plan við Vélaval	0,04
48,39	0,02	<div style="border: 1px solid black; padding: 2px; display: inline-block;">11</div> 		0,02
48,40	0,01	<div style="border: 1px solid black; padding: 2px; display: inline-block;">12</div> 	<div style="text-align: center;">  TC (0,00) <div style="border: 1px solid black; padding: 2px; display: inline-block;">N-65°33.184'</div> <div style="border: 1px solid black; padding: 2px; display: inline-block;">W-19°26.571'</div> ALT: 19 m </div>	0,01
48,41	0,01	<div style="border: 1px solid black; padding: 2px; display: inline-block;">13</div> 	Inn í Parc fermé	0,00

205
Km

63
Waypoints

205 Km
Fuel Range

START
Vélaval í Varmahlíð

FINISH
Vélaval í Varmahlíð

POWERED BY



Ljómarallý 27. júlí 2024

WWW.RALLYNAVIGATOR.COM